

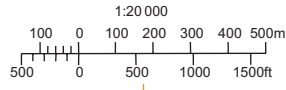
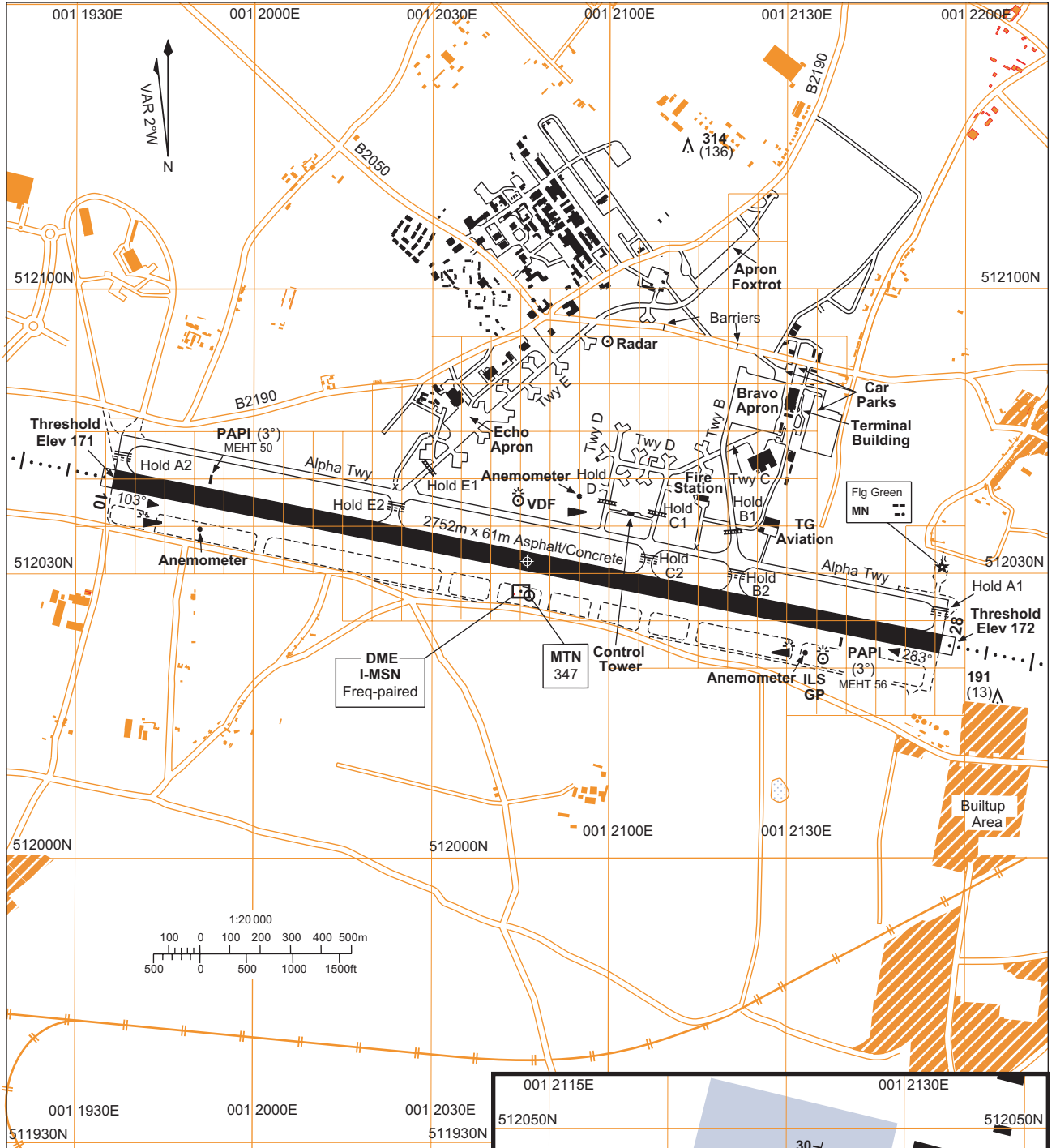
AERODROME CHART - ICAO

BEARINGS ARE MAGNETIC
 ELEVATIONS IN FEET AMSL 314
 HEIGHTS IN FEET ABOVE AD (136)

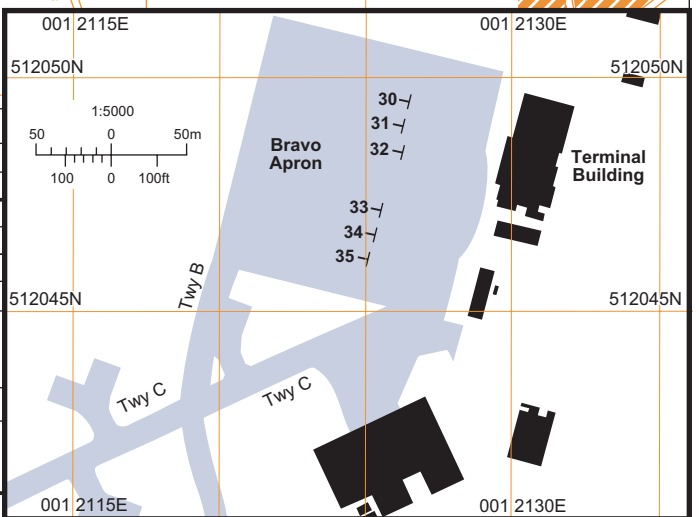
512032N 0012046E

ELEV 178FT

MANSTON EGMH



RADIO			
TWR	119.925	MANSTON TOWER	
	121.600	MANSTON FIRE	
LIGHTING			
APCH 10/28	900m HI C/L with 5 crossbars.		
THR 10/28	HI green.		
RWY 10/28	Elev HI bi-d. Edge (amber in last 600m). End lights red.		
TWY	Blue edge, except TWY Bravo: green C/L with colour coded amber and green alt turn-offlights to edge of the instrument strip.		
APRON			
ELEV	BRAVO	147FT AMSL.	SURFACE Concrete
	ECHO	156FT AMSL.	SURFACE Concrete
	FOXTROT	155FT AMSL.	SURFACE Concrete
CHANGE: PARKING AND DOCKING INSET ADDED.			



AERO INFO DATE 22 JUL 05

INTENTIONALLY BLANK